



Start: 1404 Clearview Dr
Greensburg, PA 15601-3704, US

End: 941 Corolla Dr
Corolla, NC 27927-9685, US

Notes:

Only text visible within note field will print.

What is Your Credit Score?













TransUnion	Experian	Equifax
300 350 400 550 650 750 850 You are here (648)	300 350 400 550 650 750 850 You are here (635)	300 350 400 550 650 750 850 You are here (618)

[Click Here to Find Out!](#)

Based on your credit report data, this is a numerical depiction of your creditworthiness. High scores are better.

[privacy matters.com](#)

Directions	Distance
Total Est. Time: 9 hours, 3 minutes Total Est. Distance: 502.36 miles	
1: Start out going SOUTHEAST on CLEARVIEW DR toward DELLVIEW DR.	0.4 miles
2: Turn RIGHT onto MOUNTAIN VIEW DR.	0.5 miles
3: Turn RIGHT onto E HIGH ACRES RD.	0.2 miles
4: Turn RIGHT onto FRYE FARM RD.	0.1 miles
5: Turn RIGHT onto US-30 W / LINCOLN HWY. Continue to follow US-30 W.	2.5 miles
6: Turn SLIGHT LEFT to stay on US-30 W.	2.2 miles
7: Merge onto US-119 S toward CONNELLSVILLE.	5.2 miles
8: Merge onto NEW STANTON YOUNGWOOD RD.	0.2 miles
9: Merge onto I-70 E / I-76 E / PENNSYLVANIA TURNPIKE toward BREEZEWOOD / NEW JERSEY (Portions toll).	87.1 miles
10: Merge onto I-70 E via EXIT 161 toward BREEZEWOOD / BALTIMORE / WASHINGTON D C (Portions toll).	2.2 miles
11: Take the US-30 W exit.	0.1 miles
12: Turn SLIGHT RIGHT onto I-70 / US-30 / LINCOLN HWY.	0.3 miles
13: Turn LEFT onto I-70 E (Crossing into MARYLAND).	75.9 miles
14: Merge onto I-270 S via EXIT 53 toward WASHINGTON.	30.0 miles
15: Keep RIGHT to take I-270 SPUR S toward I-495 S / WASHINGTON / NORTHERN VIRGINIA.	2.0 miles
16: I-270 SPUR S becomes I-495 S / CAPITAL BELTWAY (Crossing into VIRGINIA).	17.2 miles

Directions	Distance
 17: Merge onto I-95 S via EXIT 57A toward RICHMOND.	85.8 miles
 18: Merge onto I-295 S via EXIT 84A on the LEFT toward ROCKY MT NC.	14.7 miles
 19: Merge onto I-64 E via EXIT 28A toward NORFOLK / VA BEACH.	64.0 miles
 20: Merge onto I-664 S / HAMPTON ROADS BELT via EXIT 264 toward DOWNTOWN / NEWPORT NEWS / SUFFOLK / CHESAPEAKE.	20.1 miles
 21: Merge onto I-64 W / HAMPTON ROADS BELT via EXIT 15B toward CHESAPEAKE / VA BEACH.	8.0 miles
 22: Merge onto VA-168 S via EXIT 291B toward GREAT BRIDGE / NAGS HEAD (Portions toll) (Crossing into NORTH CAROLINA).	34.6 miles
 23: VA-168 S becomes US-158 S.	29.1 miles
 24: Turn LEFT.	<0.1 miles
 25: Turn SLIGHT RIGHT onto NC-12.	18.4 miles
 26: Turn RIGHT onto BONITA ST.	<0.1 miles
 27: Turn LEFT onto COROLLA DR.	0.1 miles
 28: End at 941 Corolla Dr Corolla, NC 27927-9685, US	
Total Est. Time: 9 hours, 3 minutes Total Est. Distance: 502.36 miles	



Start:
 1404 Clearview Dr
 Greensburg, PA 15601-3704, US

End:
 941 Corolla Dr
 Corolla, NC 27927-9685, US



All rights reserved. Use Subject to License/Copyright
 These directions are informational only. No representation is made or warranty given as to their content, road conditions or route usability or expeditiousness. User assumes all risk of use. MapQuest and its suppliers assume no responsibility for any loss or delay resulting from such use.